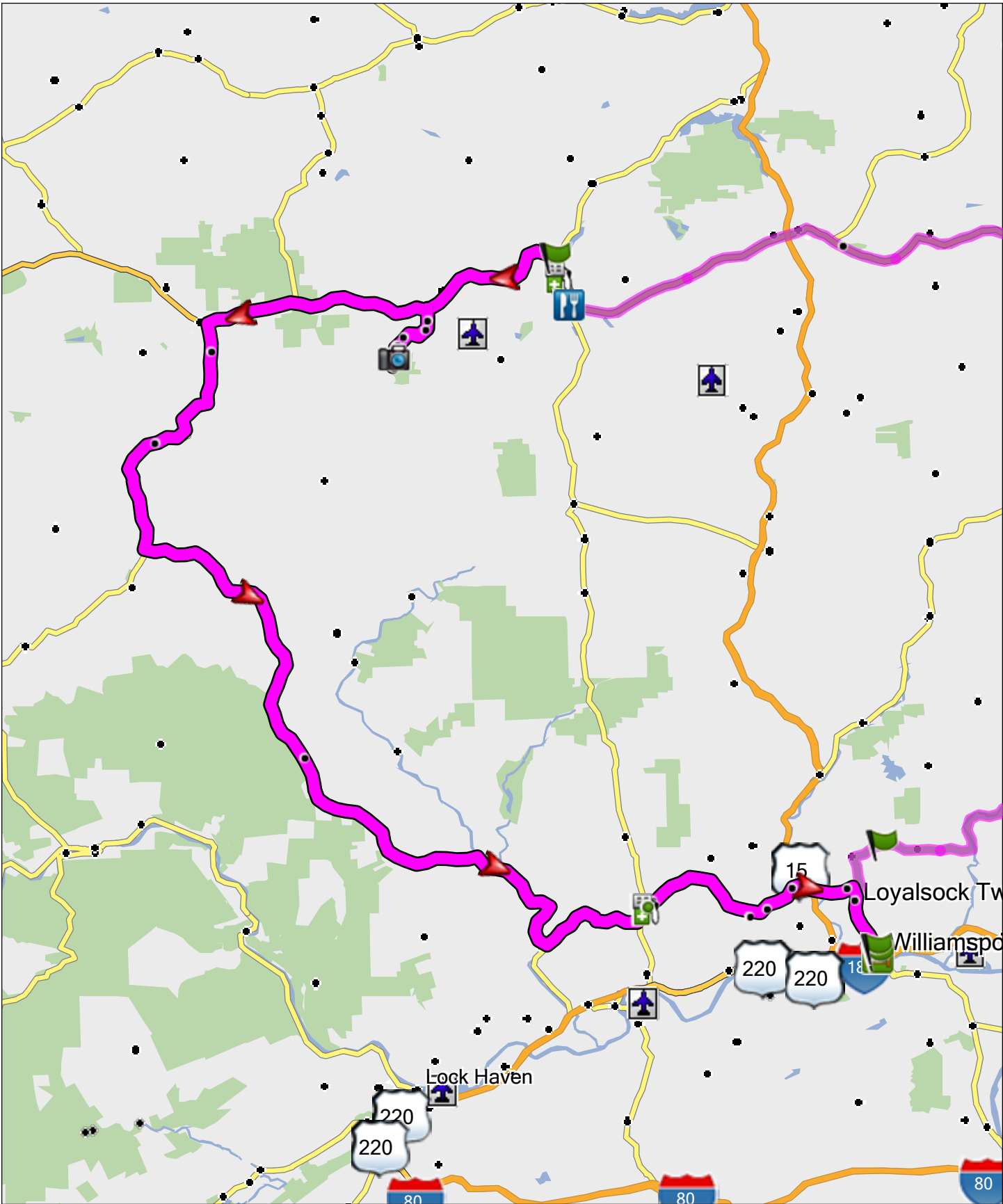


City Navigator North America NT 2026.2

Use of the Map Data is subject to certain restrictions and/or requirements imposed by third party suppliers and/or governmental or regulatory authorities as further set forth at <https://legal.here.com/terms/general-content-supplier/terms-and-notice/>
© 2025 HERE. All rights reserved.....
© Garmin Ltd. or its subsidiaries 2025.

02 East and Grand Canyon 255































City Navigator North America NT 2026.2














Use of the Map Data is subject to certain restrictions and/or requirements imposed by third party suppliers and/or governmental or regulatory authorities as further set forth at <https://legal.here.com/terms/general-content-supplier/terms-and-notice/>
© 2025 HERE. All rights reserved.
© Garmin Ltd. or its subsidiaries 2025.

02 East and Grand Canyon 255



	1. R07 PT2 START	
	2. Get on Main St and ride northeast 0 ft	0 ft
	3. R07 PT2 START 2 2.72 mi	4 min 2.7 mi
	4. Get on US-6 and ride northwest 0 ft	2.7 mi
	5. Turn left onto Colton Rd 8.30 mi	10 min 11.0 mi
	6. Turn left onto Colton Point Park 4.51 mi	1 min 15.5 mi
	7. Colton Point Park11 0.53 mi	3 min 16.1 mi
	8. Get on Colton Point Park and ride east 0 ft	16.1 mi
	9. Colton Point Park 791 ft	1 min 16.2 mi
	10. Get on Colton Point Park and ride west 0 ft	16.2 mi
	11. Turn right onto Colton Rd 0.49 mi	1 min 16.7 mi
	12. Turn left onto US-6 4.50 mi	1 min 21.2 mi
	13. Turn left onto Bridge St 11.62 mi	14 min 32.8 mi

- | | | |
|---|---|-------------------|
|  | 14. Turn right onto Germania Rd
7.04 mi | 8 min
39.9 mi |
|  | 15. Keep left onto Pine Hill Rd
8.91 mi | 12 min
48.8 mi |
|  | 16. 25490 Hwy44
17.40 mi | 25 min
66.2 mi |
|  | 17. Get on Coudersport Pike and ride southeast
0 ft | 66.2 mi |
|  | 18. Turn left onto Pa-44 S towards Jersey Shore
6.94 mi | 9 min
73.1 mi |
|  | 19. Turn left onto Pa-973
12.84 mi | 19 min
86.0 mi |
|  | 20. Turn left onto Pa-287
6.20 mi | 12 min
92.2 mi |
|  | 21. Fuel Dandy Salladasburg
0.75 mi | 2 min
92.9 mi |
|  | 22. Get on Pa-287 and ride southwest
56 ft | 92.9 mi |
|  | 23. Turn left onto Church St
237 ft | 3 s
93.0 mi |
|  | 24. 67 Church St
349 ft | 1 min
93.0 mi |
|  | 25. Get on Church St and ride southeast
0 ft | 93.0 mi |
|  | 26. Turn left onto Main St
119 ft | 3 s
93.0 mi |

-
- | | | |
|---|---|------------------|
|  | 27. Turn right onto Quenshukeny Rd
2.16 mi | 4 min
95.2 mi |
|  | 28. Turn left onto Paulhamus Rd
3.97 mi | 8 min
99.2 mi |
|  | 29. Turn right onto Daughertys Run Rd
0.81 mi | 3 min
100 mi |
|  | 30. Turn left onto Almost Country Rd
0.58 mi | 2 min
101 mi |
|  | 31. Turn right onto Beautys Run Rd
2.91 mi | 3 min
103 mi |
|  | 32. Turn right onto Lycoming Creek Rd
2.26 mi | 3 min
106 mi |
|  | 33. Turn left onto Log Run Rd
0.45 mi | 1 min
106 mi |
|  | 34. 2624 Bottle Run Rd
1.36 mi | 4 min
108 mi |
|  | 35. Get on Log Run Rd and ride northeast
2 ft | 108 mi |
|  | 36. Turn right onto Bloominggrove Rd
0.70 mi | 1 min
108 mi |
|  | 37. Turn left onto Highland Ter
3.15 mi | 6 min
111 mi |
|  | 38. Turn right onto Market St
24 ft | 2 s
111 mi |
|  | 39. Keep right onto Hepburn St
0.57 mi | 2 min
112 mi |
-



40. Turn left onto 5th St
0.41 mi

1 min
112 mi



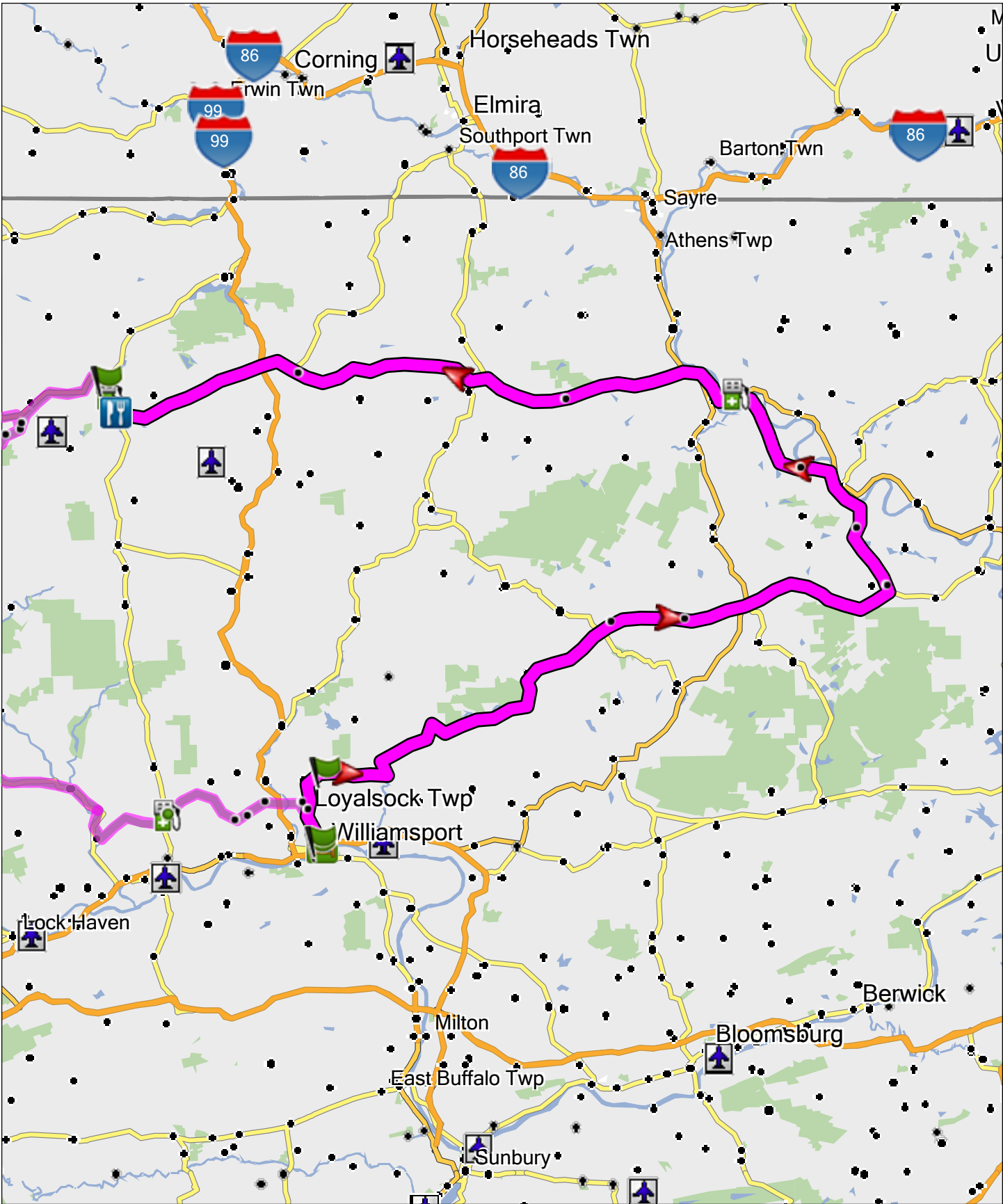
41. Turn right onto William St
88 ft

1 min
112 mi



42. STAR25 Finish
282 ft

17 s
112 mi





























City Navigator North America NT 2026.2

Use of the Map Data is subject to certain restrictions and/or requirements imposed by third party suppliers and/or governmental or regulatory authorities as further set forth at <https://legal.here.com/terms/general-content-supplier/terms-and-notice/>
© 2025 HERE. All rights reserved....
© Garmin Ltd. or its subsidiaries 2025.

02 East and Grand Canyon 255



-
- | | | |
|---|---|------------------|
|  | 1. STAR25 START N | |
|  | 2. Get on North St and ride northeast
0 ft | 0 ft |
|  | 3. Turn left onto Market St
867 ft | 1 min
0.2 mi |
|  | 4. STAR25 START N2
0.36 mi | 1 min
0.5 mi |
|  | 5. Get on Market St and ride northwest
2 ft | 0.5 mi |
|  | 6. Turn left onto Highland Ter
0.61 mi | 2 min
1.1 mi |
|  | 7. Turn right onto Bloomingrove Rd
24 ft | 1 min
1.1 mi |
|  | 8. Turn right onto Pa-973
4.91 mi | 5 min
6.1 mi |
|  | 9. STAR25 START N3
1.62 mi | 3 min
7.7 mi |
|  | 10. Get on Pa-973 and ride east
0 ft | 7.7 mi |
|  | 11. Keep right onto Pa-973
0.96 mi | 1 min
8.6 mi |
|  | 12. Turn left onto Pa-973
2.13 mi | 2 min
10.8 mi |
|  | 13. Turn right onto Pa-973
722 ft | 1 min
10.9 mi |
-

- | | | |
|---|--|-------------------|
|  | 14. Turn left onto Pa-87
1.86 mi | 3 min
12.8 mi |
|  | 15. Turn left onto S German St
38.18 mi | 6 min
50.9 mi |
|  | 16. Turn right onto Water St
0.61 mi | 2 min
51.5 mi |
|  | 17. Turn left onto Carpenter St
0.32 mi | 1 min
51.9 mi |
|  | 18. Turn left onto Pa-187
12.40 mi | 20 min
64.3 mi |
|  | 19. Turn left onto Pa-187
2.39 mi | 3 min
66.7 mi |
|  | 20. Turn left onto Pa-187
10.53 mi | 13 min
77.2 mi |
|  | 21. Turn right onto Pa-187
3.49 mi | 2 min
80.7 mi |
|  | 22. Turn right onto Pa-187
0.65 mi | 2 min
81.3 mi |
|  | 23. Turn left onto Golden Mile Rd
7.16 mi | 14 min
88.5 mi |
|  | 24. Fuel Sheet Wysox
0.84 mi | 2 min
89.3 mi |
|  | 25. Get on Golden Mile Rd and ride west
105 ft | 89.3 mi |
|  | 26. Turn right onto Main St
1.64 mi | 3 min
91.0 mi |



27. Continue on US-6 W/Pa-660 W
44.42 mi

12 min
135 mi



28. Wellsboro Diner
6.41 mi

8 min
142 mi